






Revision K - April 2008, cycle link to park and ride
 Revision J - March 2008, notation alterations
 Revision I - January 2008, graphic alterations
 Revision H - December 2007, Client Comments
 Revision G - November 2007, Client Comments

Based on Ordnance Survey mapping, with permission of Her Majesty's Stationery Office. © Hankinson Duckett Associates, The Stables, Howbery Park, Benson Lane, Wallingford, Oxfordshire, OX10 8BA. Licence No. AR187372

Hankinson Duckett Associates



CLIENT:
Bell Education Trust
 PROJECT:
Babraham Road
 TITLE:
Indicative Masterplan
 SCALE:
1:1000 at A2
 DATE:
January 2008

-  Site Boundary
-  Active frontage to address open spaces, streets, views and vistas
-  Gateway and Landmark buildings

425.1/101K